



Atmosphere Monitoring Service

The Copernicus Atmosphere Monitoring Service is part of the Copernicus Programme, which is an EU Programme managed by the European Commission (EC) and implemented in partnership with the Member States, the European Space Agency (ESA), the European Organisation for the Exploitation of Meteorological Satellites (EUMETSAT), the European Centre for Medium-Range Weather Forecasts (ECMWF), EU Agencies and Mercator Océan. The Programme is aimed at developing a set of European information services based on satellite Earth Observation and *in situ* (non-space) data.



What is the Copernicus Atmosphere Monitoring Service?

The Copernicus Atmosphere Monitoring Service provides the capacity to continuously monitor the composition of the Earth's atmosphere at global and regional scales. This service capacity encompasses the description of the current situation (analysis), the prediction of the situation a few days ahead (forecast), and the provision of consistent retrospective data records for recent years (re-analysis). The service generates geophysical products which require further technical processing and various forms of high level information to support decision makers. The main areas the Copernicus Atmosphere Monitoring Service focuses on are:

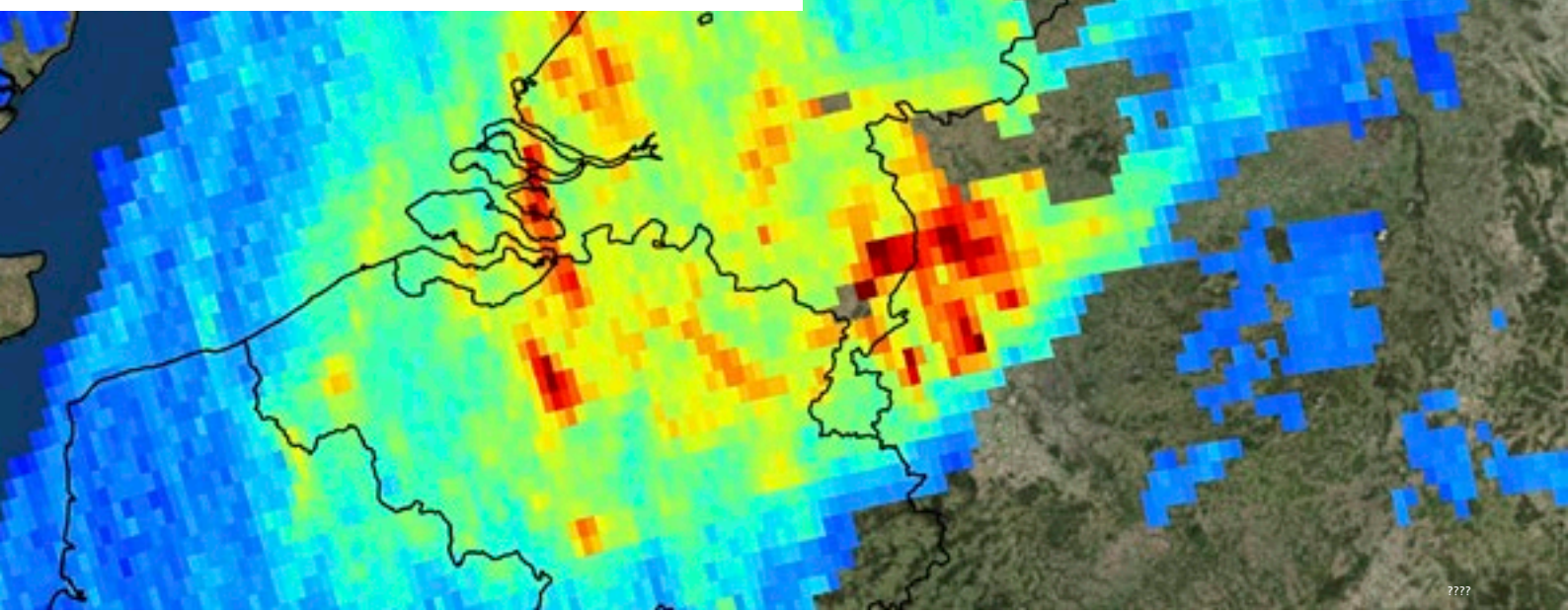
- Air quality and atmospheric composition;
- Ozone layer and ultra-violet radiation;
- Emissions and surface fluxes;
- Solar radiation;
- Climate forcing.

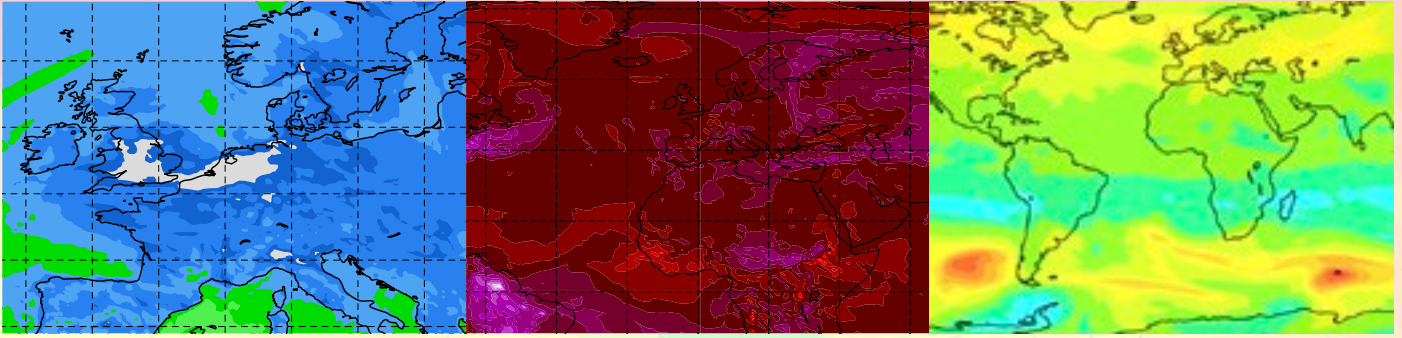
In November 2014, the European Commission signed a Delegation Agreement with ECMWF for the implementation of the service. The service became fully operational from July 2015.

What does the Atmosphere Monitoring Service do?

Typical products provided by the service are:

- Maps and data for regional air quality forecasts;
- Retrospective assessments of air quality;
- Identification of pollutants and their source;
- Pollen concentration levels in the atmosphere;
- Resources for evaluating possible emission control measures;
- Inputs to local air quality forecasts, health information and warnings.





© ECMWF, CAMS

Some examples:

Air Quality

The Copernicus Atmosphere Monitoring Service provides continuous observation of the composition of the Earth's atmosphere and helps predict air quality. Atmospheric composition helps understanding of phenomena such as desert dust plumes, long-range transport of atmospheric pollutants including pollen as well as ash plumes from volcanic eruptions. This information can be relevant for different domains such as public health or even safety of air traffic. Each day, the Copernicus Atmosphere Monitoring Service provides analyses and forecasts detailing constituents in the Earth's atmosphere at various heights above sea level for the following 96 hours.

Solar Radiation

The service also monitors levels of UV radiation and provides 4-day forecasts on a European and global scale, which helps optimise the use of solar energy and supports the prevention of skin cancer.

What is the added value of the Copernicus Atmosphere Monitoring Service?


- The service delivers information on the air we breathe
- The recording and analysis of solar radiation provides information to public and private organisations in fields such as health, agriculture and solar energy;
- The service compiles emission data and also estimates net fluxes of CO₂ and CH₄ at the Earth's surface. This helps improve understanding of key factors affecting the Earth's climate (climate forcings);
- Freely available high quality data opens new possibilities in monitoring the composition of the atmosphere and enables the creation of new business ideas supporting public and private stakeholders in a wide area of applications linked to atmospheric science.

The Copernicus data policy promotes the access, use and sharing of Copernicus information and data on a full, free and open basis.

There is no restriction on use or reproduction and redistribution, with or without adaptation, for commercial or non-commercial purposes. This data policy applies to the data and information generated within the Copernicus programme, i.e., Sentinel mission data and Copernicus service information.

More information

Users can find out more about the products delivered by the Copernicus Atmosphere Monitoring Service at: atmosphere.copernicus.eu.



- Copernicus EU
- @CopernicusEU
- copernicus_eu
- Copernicus EU
- www.copernicus.eu

????