


SPACE4GEO LSP

on Space Data, Services and Applications

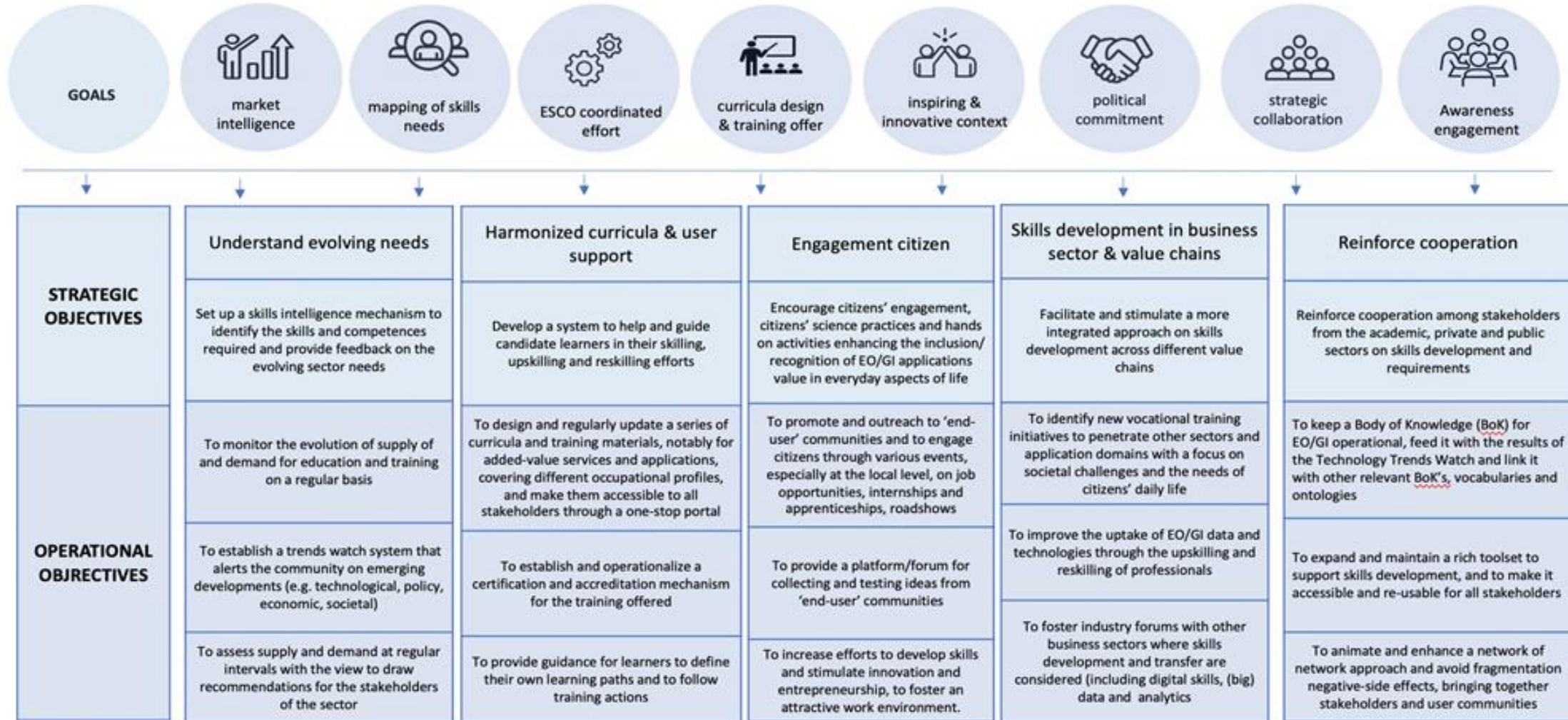
From EO4GEO Alliance to SPACE4GEO LSP: the evolution

- The EO4GEO Alliance was established (www.eo4geo.eu) in 2022
 - Governance based on a Network Agreement.
 - Objectives defined in Sector Skills Strategy
- Evolved towards the **new Large Scale Partnership on Space Data, Services and Applications – SPACE4GEO, with official launch on April 25th.**
- Complementary with the existing LSP on Aerospace and Defence and with those LSPs representing the other vertical sectors,
 - E.g. agriculture, tourism, health, insurance and finance, ...



Objectives of the Partnership

According to the Sectoral Skills Strategy

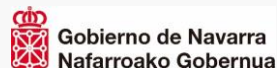


- **Sector Skills Strategy** and Long-term Action Plan released within EO4GEO project
 - embraces the full downstream ecosystem, including: Positioning, Navigation & Timing, satellite communications and, in general, all skills needed to implement current and future policies, i.e. EC Communication on Space Security and Defence.
- The LSP aims to **raise awareness and attract talent** to apply for jobs in a segment of the space economy which is recognised to have a strong growth potential for next decade(s).
- It currently has **49 members** from 14 EU countries
 - Public Agencies, Academia, VET providers, companies, sectoral associations
 - Open to all key stakeholders in the sector (and beyond).

PARTNERS



coordinator



- 👉 Ensure continuous exchange and **cooperation among stakeholders** on skills development and requirements
- 👉 Establish a shared understanding of the type and amount of **skills needs and capacity requirements** to achieve the high level vision of a successful space downstream and geoinformation sector
- 👉 **Bridge the skills gaps** and mismatches and an improved user uptake of space data, services and applications



Mount Mayon, Philippines
Copernicus Sentinel-1 data (2018)

Specific commitments

- To monitor the occupational supply and demand to **identify the skills and competences required** and provide feedback on the evolving sector needs.
- To help and **guide candidate learners** in their skilling, upskilling and reskilling efforts, supporting them to access quality training.
- To facilitate and stimulate a more integrated and inclusive approach on **skills development across different value chains** (vertical sectors), at different levels, including local and regional level.
- To encourage **citizens' engagement**, citizens' science practices, recognizing the space & geoinformation applications' value in everyday aspects of life, and **attracting new talents** for emerging professions



Benefits of joining SPACE4GEO

Members of the Pact have access to knowledge on upskilling and reskilling needs, advice on relevant funding instruments to boost the skills of adults in their regions and countries, and partnership opportunities within a growing community.

By joining SPACE4GEO you can also:

- **Participate in key discussion panels** at the EC level
- Be part of a dynamic international partnership allowing you to access expertise to:
 - ✓ Set-up strong **transnational consortia** to submit proposals for funding ...
 - ✓ Participate to **tenders and procurements** with the right partners ...
 - ✓ Submit offers for commercial exploitation of **added value services and training** ...
 - ✓ Propose and develop initiatives to mainstream the results at national and regional level.
- Be part of a **recognised brand** acting collectively towards relevant institutions and reaching out to key stakeholders with a stronger impact.
- Have **visibility** on the Partnership website and promote your activities via the channels operated by the Partnership, including social media, newsletters, sectoral events of interest.

How to join

Connect to Pact for Skills Application Form

Answer question 1

Answer question 2

Would you like to:

- Sign the Pact for Skills charter and make a specific commitment for your organisation
- Register a new partnership under the Pact as the coordinator
- Subscribe to the Pact newsletter and to receive information on the Pact activities (*please note that members of the Pact and members of existing large scale and regional partnerships are automatically registered to the newsletter and other communication activities*)
- Modify an existing application and/or change your communication preferences
- Input a contact relevant to the Pact (limited to the Pact for Skills Support Services Team)

Please indicate the registration number of the partnership you are part of:

You can ask the registration number to the partnership coordinator or check the online database of members to identify your partnership here (https://ec.europa.eu/eusurvey/publication/Pact_for_Skills_FORM)

1227

Please indicate the large-scale skills partnerships you are member/coordinator of:

Please note that the skills partnerships for Retail, Health and the Energy Intensive Industries are still in preparation and have not been officially launched yet.

- Skills partnership for Aerospace and Defence
- Skills partnership for Construction
- Skills partnership for Microelectronics
- Skills partnership for Offshore Renewable Energy (ORE)
- Skills partnership for Shipbuilding and Maritime Technology
- Skills partnership for Textile, clothing, leather and footwear industries (TCLF)
- Skills partnership for the Agri-food Ecosystem
- Skills partnership for the Automotive Ecosystem (Automotive Skills Alliance)
- Skills partnership for the Cultural and Creative Industries (CCI) Ecosystem
- Skills partnership for the Digital Ecosystem
- Skills partnership for the Proximity & Social Economy ecosystem
- Skills partnership for the Tourism Ecosystem
- Skills partnership for Retail
- Skills partnership for Health
- Skills partnership for the Energy Intensive Industries
- Skills partnership for Long-Term Care
- Skills Partnership for the Renewable Energy Ecosystem
- Skills Partnership on Space Data, Services and Applications (SPACE4GEO)
- Skills Partnership for Energy Efficiency (upcoming)

* Is your organisation already a member of a:

- Large-scale Skills Partnership (LSP)
- Regional Skills Partnership
- Partnership already member of the Pact (not LSP or regional partnership)
- None of the above

Step 5, indicate partnership N. 1227 and click on "SPACE4GEO"

For any questions, please contact the Support Services at PactforSkillsMembers@ecorys.com.

More info (re-branding in progress)

HOME

THE ALLIANCE

THE EO4GEO PROJECT



TOOLS & RESOURCES

NEWS

GET INVOLVED

Launch of the Large Scale Skills Partnership in the space sector

On April the 25th and with the support of the Commission, **SPACE4GEO**, the Large Scale Partnership on Space Data, Services and Applications was launched.

SPACE4GEO is a new Large Scale Partnership promoted by the **EO4GEO Alliance** under the the **Pact for Skills** initiative that aims to supply the skills needed to achieve the goals of the EU space strategy for security and defense.

OFFICIAL ANNOUNCEMENT

DOWNLOAD THE MANIFESTO



PACT FOR
SKILLS *Leader*

An initiative of the European Commission



EO4GEO Alliance @EO4GEOtalks · 2h

Discover the power of #PactforSkills at the Networking event for potential members on 25 May! The Pact is already helping more than 1000 organisations with #upskilling and reskilling. The #EO4GEOAlliance will be presented! Register to join online pactforskillsnetworking.eu



3



EO4GEO Allia... @EO4GEOta... · May 18

Meet the #EO4GEOAlliance Members! Are you familiar with @SpatialServices? Spatial Services develops and implement #geoinformation products and services. Find out more their involvement in the Alliance



www.eo4geo.eu



[@EO4GEOtalks](https://twitter.com/EO4GEOtalks)